
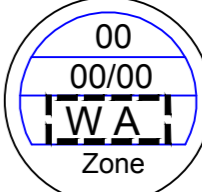

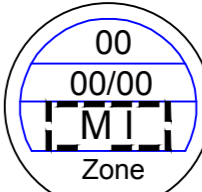

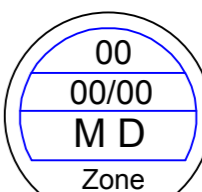

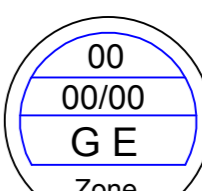

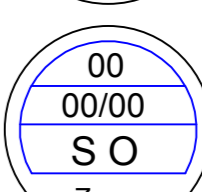


Legende :

-   Allgemeines Wohngebiet
-   Mischgebiet
-   Dorfgebiet
-   Gewerbegebiet
-   Sondergebiet

Boden - Richtwertkarte
 Stand : 31.12.2016 geändert 15.11.2017
Gemeinde Bad Wurzach
 Maßstab = 1 : 2500
 Hauerz