
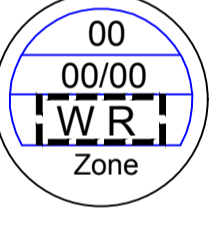

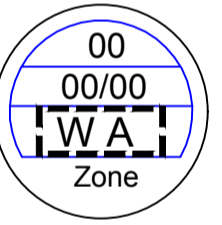

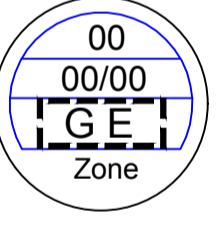

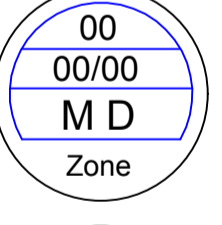

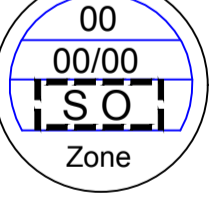


Legende :

- 

Reines Wohngebiet
- 

Allgemeines Wohngebiet
- 

Gewerbegebiet
- 

Dorfgebiet
- 

Sondergebiet

Boden - Richtwertkarte
 Stand : 31.12.2016 geändert : 15.11.2107
Gemeinde Bad Wurzach
 Maßstab = 1 : 2500
Seibranz