
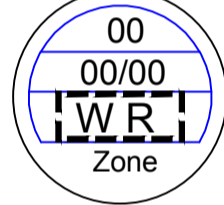

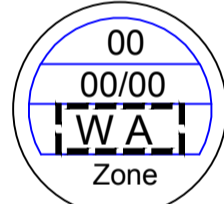

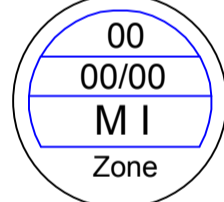

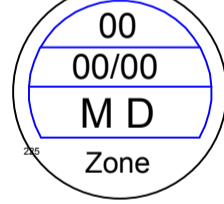

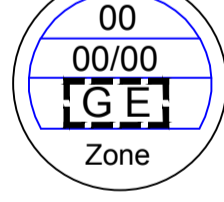


Legende :

- 

Reines Wohngebiet
- 

Allgemeines Wohngebiet
- 

Mischgebiet
- 

Dorfgebiet
- 

Gewerbegebiet

Boden - Richtwertkarte

Stand : 31.12.2016 geändert 15.11.2017

Gemeinde Bad Wurzach

Maßstab = 1 : 2500

Unterschwarzach