
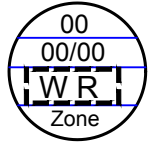
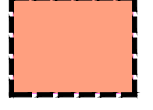
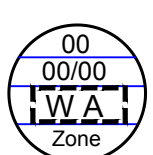

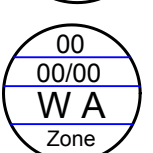

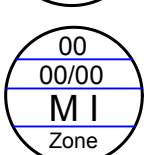

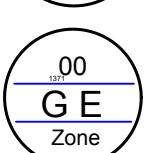

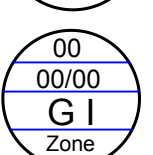

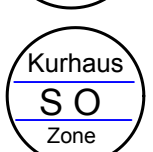

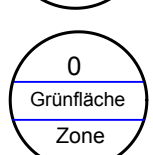




Legende :

- 

Reines Wohngebiet
- 

Allgemeines Wohngebiet
- 

Allgemeines Wohngebiet
- 

Mischgebiet
- 

Gewerbegebiet
- 

Industriegebiet
- 

Sondergebiet
- 

Grünfläche

Boden - Richtwertkarte

Stand : 31.12.2018 Geändert: 18.06.2019

Gemeinde Bad Wurzach

Maßstab = 1 : 2500

**Stadtteil Bad Wurzach /
Gewerbegebiet West**