
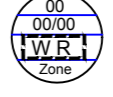

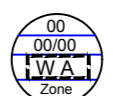

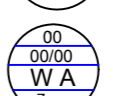

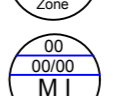

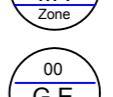

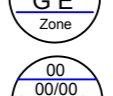



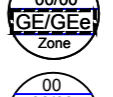

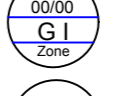

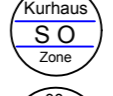



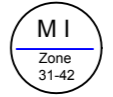


- Legende :**
-   Reines Wohngebiet
  -   Allgemeines Wohngebiet
  -   Allgemeines Wohngebiet
  -   Mischgebiet
  -   Gewerbegebiet
  -   Eingeschränktes Gewerbegebiet
  -   Eingeschränktes Gewerbegebiet
  -   Industriegebiet
  -   Sondergebiet
  -   Sondergebiet Sport u. Freizeit
  -   Mischgebiet Stadtkern
  -   Kerngebiet

**Boden - Richtwertkarte**  
 Stand : 31.12.2018    Gefertigt: 07.11.2019  
**Gemeinde Bad Wurzach**  
 Maßstab = 1 : 2500  
**Stadtteil Bad Wurzach / Siedlungsgebiete, Stadtkern, bis zum Gottesberg**