
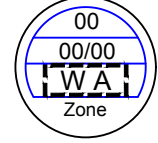

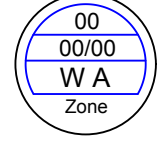

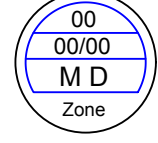

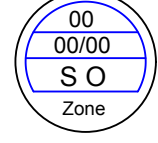


Legende :

- 

Allgemeines Wohngebiet
- 

Allgemeines Wohngebiet
- 

Dorfgebiet
- 

Sondergebiet

Boden - Richtwertkarte
 Stand : 31.12.2019 geändert : 24.01.2019
Gemeinde Bad Wurzach
 Maßstab = 1 : 2500
 Dietmanns