


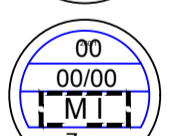

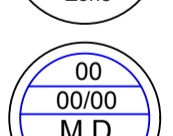

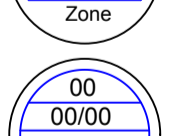
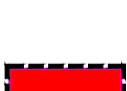
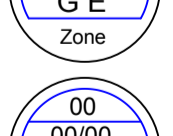


Legende :

- 

Allgemeines Wohngebiet
- 

Mischgebiet
- 

Dorfgebiet
- 

Gewerbegebiet
- 

Sondergebiet

Boden - Richtwertkarte

Stand : 31.12.2018 geändert 18.06.2019

Gemeinde Bad Wurzach

Maßstab = 1 : 2500

Hauerz